

Figure 7.27.1: Viewpoint 7
Southern Upland Way near Waterside Hill



Overhead line infrastructure

- Polquhanny to Glenlee via Kendoon (steel lattice tower)
- Earlstoun to Glenlee (wood pole)
- Glenlee to Tongland (steel lattice tower)
- BG route deviation (steel lattice tower)
- Existing tower for removal
- Viewpoint
- ∨ 90° field of view
- ∨ 53.5° field of view

Distance to Nearest Tower from each connection:

- N or R Tower for Removal: 0.27km
- P - G: 0.25km
- E - G: 0.43km
- G - T: 1.63km
- BG: 1.7km




Map Scale @ A3: 20,000



View A - Baseline photograph

This image provides landscape and visual context only



View A - Wireline drawing

Extent of central 50mm frame used to construct panorama
Extent of 53.5° planar panorama - View D


Figure: 7.27.2

Viewpoint 7: Southern Upland Way near Waterside Hill



View B - Baseline photograph

This image provides landscape and visual context only



View B - Wireline drawing

OS reference: 260843 E 582064 N
 AOD: 168.5 m
 Direction of view: 70°

Horizontal field of view: 90° (cylindrical projection)
 Principal distance: 522 mm
 Paper size: 841 x 297 mm (half A1)
 Correct printed image size: 820 x 260 mm


Camera: Nikon D750
 Lens: Nikkor AF 50mm f/1.8D
 Camera height: 1.5 m AGL
 Date and time: 20/06/2017 12:30

Line Route key:
 Polquhanity to Glenlee
 Carsfad to Kendoon
 Earlstoun to Glenlee
 Glenlee to Tongland

BG route deviation
 X - Existing 132kv tower removal


Figure: 7.27.3

Viewpoint 7: Southern Upland Way near Waterside Hill



OS reference: 260843 E 582064 N	Horizontal field of view: 90° (cylindrical projection)	Camera: Nikon D750	Line Route key: Polquhanity to Glenlee	BG route deviation
AOD: 168.5 m	Principal distance: 522 mm	Lens: Nikkor AF 50mm f/1.8D	Carsfad to Kendoon	X - Existing 132kv tower removal
Direction of view: 160°	Paper size: 841 x 297 mm (half A1)	Camera height: 1.5 m AGL	Earlstoun to Glenlee	
	Correct printed image size: 820 x 260 mm	Date and time: 20/06/2017 12:30	Glenlee to Tongland	

Figure: 7.27.4
Viewpoint 7: Southern Upland Way near Waterside Hill



View D - Wireline drawing

View flat at a comfortable arm's length

OS reference: 260843 E 582064 N
 AOD: 168.5 m
 Direction of view: 5°

Horizontal field of view: 53.5° (planar projection)
 Principal distance: 812.5 mm
 Paper size: 841 x 297 mm (half A1)
 Correct printed image size: 820 x 260 mm

Camera: Nikon D750
 Lens: Nikkor AF 50mm f/1.8D
 Camera height: 1.5 m AGL
 Date and time: 20/06/2017 12:30

Line Route key: Polquhanity to Glenlee
 Carsfad to Kendoon
 Earlstoun to Glenlee
 Glenlee to Tongland
 BG route deviation

Figure: 7.27.5

Viewpoint 7: Southern Upland Way near Waterside Hill




View D - Photomontage

View flat at a comfortable arm's length

OS reference:	260843 E 582064 N	Horizontal field of view:	53.5° (planar projection)	Camera:	Nikon D750
AOD:	168.5 m	Principal distance:	812.5 mm	Lens:	Nikkor AF 50mm f/1.8D
Direction of view:	5°	Paper size:	841 x 297 mm (half A1)	Camera height:	1.5 m AGL
		Correct printed image size:	820 x 260 mm	Date and time:	20/06/2017 12:30

Figure: 7.27.6
Viewpoint 7: Southern Upland Way near Waterside Hill



View E - Wireline drawing

View flat at a comfortable arm's length

OS reference: 260843 E 582064 N
 AOD: 168.5 m
 Direction of view: 58.5°

Horizontal field of view: 53.5° (planar projection)
 Principal distance: 812.5 mm
 Paper size: 841 x 297 mm (half A1)
 Correct printed image size: 820 x 260 mm

Camera: Nikon D750
 Lens: Nikkor AF 50mm f/1.8D
 Camera height: 1.5 m AGL
 Date and time: 20/06/2017 12:30

Line Route key: Polquhanity to Glenlee
 Carsfad to Kendoon
 Earlstoun to Glenlee
 Glenlee to Tongland
 BG route deviation

Figure: 7.27.7

Viewpoint 7: Southern Upland Way near Waterside Hill




View E - Photomontage

View flat at a comfortable arm's length

OS reference: 260843 E 582064 N	Horizontal field of view: 53.5° (planar projection)	Camera: Nikon D750
AOD: 168.5 m	Principal distance: 812.5 mm	Lens: Nikkor AF 50mm f/1.8D
Direction of view: 58.5°	Paper size: 841 x 297 mm (half A1)	Camera height: 1.5 m AGL
	Correct printed image size: 820 x 260 mm	Date and time: 20/06/2017 12:30

Figure: 7.27.8
Viewpoint 7: Southern Upland Way near Waterside Hill



View F - Wireline drawing

View flat at a comfortable arm's length

OS reference: 260843 E 582064 N
 AOD: 168.5 m
 Direction of view: 112°

Horizontal field of view: 53.5° (planar projection)
 Principal distance: 812.5 mm
 Paper size: 841 x 297 mm (half A1)
 Correct printed image size: 820 x 260 mm

Camera: Nikon D750
 Lens: Nikkor AF 50mm f/1.8D
 Camera height: 1.5 m AGL
 Date and time: 20/06/2017 12:30

Line Route key: Polquhanity to Glenlee
 Carsfad to Kendoon
 Earlstoun to Glenlee
 Glenlee to Tongland
 BG route deviation

Figure: 7.27.9
 Viewpoint 7: Southern Upland Way near Waterside Hill




View F - Photomontage

View flat at a comfortable arm's length

OS reference: 260843 E 582064 N	Horizontal field of view: 53.5° (planar projection)	Camera: Nikon D750
AOD: 168.5 m	Principal distance: 812.5 mm	Lens: Nikkor AF 50mm f/1.8D
Direction of view: 112°	Paper size: 841 x 297 mm (half A1)	Camera height: 1.5 m AGL
	Correct printed image size: 820 x 260 mm	Date and time: 20/06/2017 12:30

Figure: 7.27.10
Viewpoint 7: Southern Upland Way near Waterside Hill



View G - Wireline drawing

View flat at a comfortable arm's length

OS reference: 260843 E 582064 N
 AOD: 168.5 m
 Direction of view: 165.5°

Horizontal field of view: 53.5° (planar projection)
 Principal distance: 812.5 mm
 Paper size: 841 x 297 mm (half A1)
 Correct printed image size: 820 x 260 mm

Camera: Nikon D750
 Lens: Nikkor AF 50mm f/1.8D
 Camera height: 1.5 m AGL
 Date and time: 20/06/2017 12:30

Line Route key: Polquhanity to Glenlee
 Carsfad to Kendoon
 Earlstoun to Glenlee
 Glenlee to Tongland

BG route deviation

Figure: 7.27.11
 Viewpoint 7: Southern Upland Way near Waterside Hill



View G - Photomontage

View flat at a comfortable arm's length

OS reference:	260843 E 582064 N	Horizontal field of view:	53.5° (planar projection)	Camera:	Nikon D750
AOD:	168.5 m	Principal distance:	812.5 mm	Lens:	Nikkor AF 50mm f/1.8D
Direction of view:	165.5°	Paper size:	841 x 297 mm (half A1)	Camera height:	1.5 m AGL
		Correct printed image size:	820 x 260 mm	Date and time:	20/06/2017 12:30

Figure: 7.27.12
Viewpoint 7: Southern Upland Way near Waterside Hill